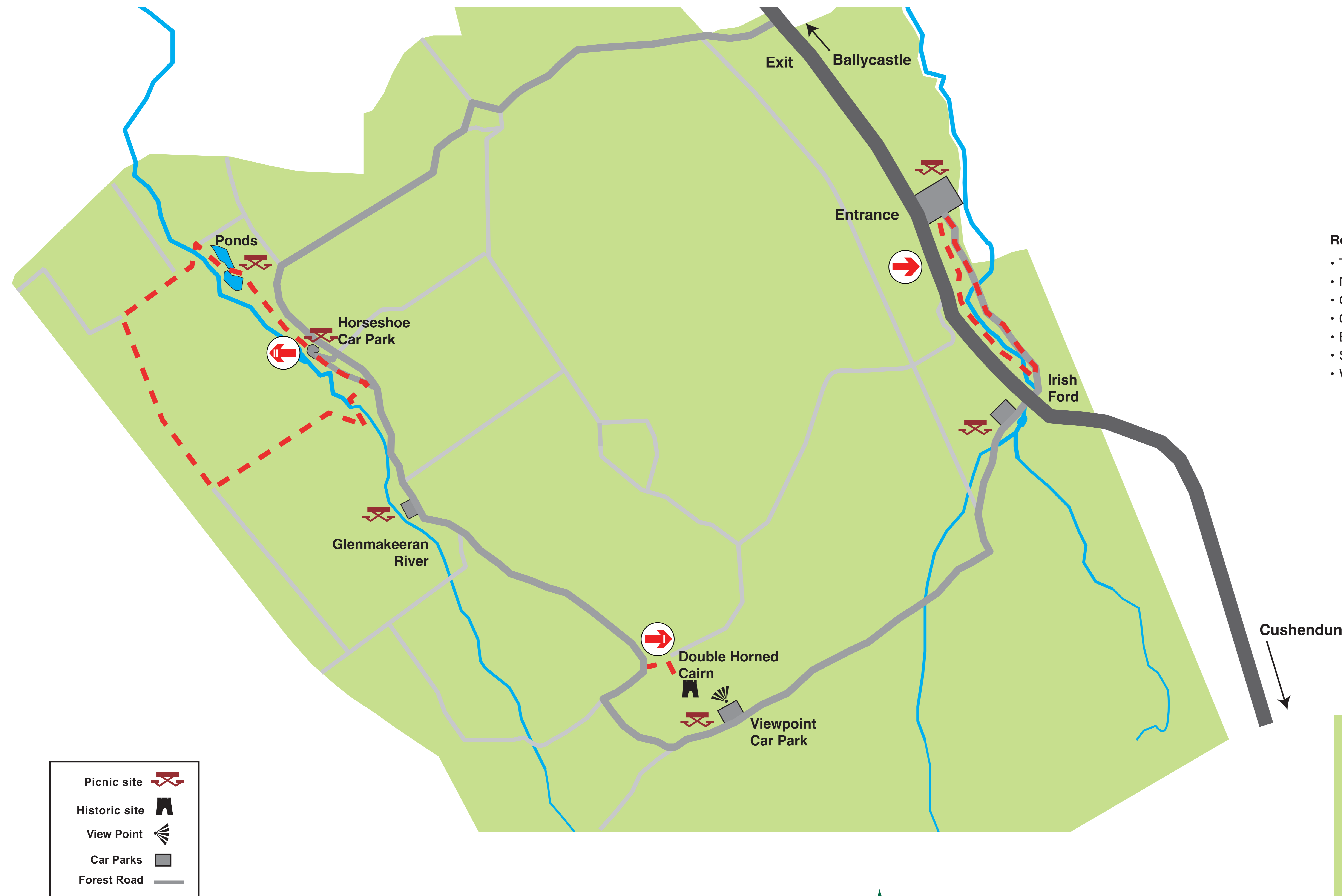
















Ballypatrick Forest



- Red Trail**    
- Tree roots
 - Moderate gradient (1:4)
 - Generally undefined edges
 - Overhanging branches
 - Broken surface material
 - Some Rest Areas at irregular intervals
 - Way-finding Markers at trail junctions

-  Picnic site
-  Historic site
-  View Point
-  Car Parks
-  Forest Road

-  Corratavey Glen Trail 1.4km 
-  Cairn Trail 
-  Glenmakeeran Trail 
-  Other Forest Roads
-  Forest Drive
-  County Roads